



**Common Land Unit**

- CRP
- Non-Cropland
- Cropland
- Tract Boundary
- p1ss\_a\_il\_WMAS

**Wetland Determination Identifiers**

- Restricted Use
- Limited Restrictions
- Exempt from Conservation
- Compliance Provisions

0 170 340 680 Feet

2021 Program Year  
Map Created November 16, 2020

**Farm 7145**  
**Tract 6194**

**Tract Cropland Total: 96.03 acres**

United States Department of Agriculture (USDA) Farm Service Agency (FSA) maps are for FSA Program administration only. This map does not represent a legal survey or reflect actual ownership; rather it depicts the information provided directly from the producer and/or National Agricultural Imagery Program (NAIP) imagery. The producer accepts the data 'as is' and assumes all risks associated with its use. USDA-FSA assumes no responsibility for actual or consequential damage incurred as a result of any user's reliance on this data outside FSA Programs. Wetland identifiers do not represent the size, shape, or specific determination of the area. Refer to your original determination (CPA-026 and attached maps) for exact boundaries and determinations or contact USDA Natural Resources Conservation Service (NRCS).



**Abbreviated 156 Farm Record**

**Operator Name** :

**Farms Associated with Operator** :

**CRP Contract Number(s)** : 1848C

**Recon ID** : 17-041-2019-37

**Transferred From** : None

**ARCPLC G//F Eligibility** : Eligible

**Farm Land Data**

Farmland	Cropland	DCP Cropland	WBP	WRP	CRP	GRP	Sugarcane	Farm Status	Number Of Tracts
98.81	96.03	96.03	0.00	0.00	2.99	0.00	0.00	Active	1
State Conservation	Other Conservation	Effective DCP Cropland	Double Cropped		MPL	Acre Election	EWP	DCP Ag.Rel. Activity	Broken From Native Sod
0.00	0.00	93.04	0.00		0.00		0.00	0.00	0.00

**Crop Election Choice**

ARC Individual	ARC County	Price Loss Coverage
None	SOYBN	WHEAT, CORN

**DCP Crop Data**

Crop Name	Base Acres	CCC-505 CRP Reduction Acres	PLC Yield	HIP
Wheat	1.71	0.00	52	
Corn	52.66	0.00	163	
Soybeans	37.25	0.00	48	0
<b>TOTAL</b>	<b>91.62</b>	<b>0.00</b>		

**NOTES**

**Tract Number** : 6194

**Description** : Sec 35 T17N R7E

**FSA Physical Location** : ILLINOIS/CHAMPAIGN

**ANSI Physical Location** : ILLINOIS/CHAMPAIGN

**BIA Unit Range Number** :

**HEL Status** : NHEL: No agricultural commodity planted on undetermined fields

**Wetland Status** : Wetland determinations not complete

**WL Violations** : None

**Owners** : ALAN LEE GILMORE, CAROL ANN ARNETT, DONNA JEAN HENSLER, SUSAN RAE SWINFORD, STEPHANIE GILMORE

**Other Producers** : None

**Recon ID** : 17-041-2019-35

**Tract Land Data**

Farm Land	Cropland	DCP Cropland	WBP	WRP	CRP	GRP	Sugarcane
98.81	96.03	96.03	0.00	0.00	2.99	0.00	0.00
State Conservation	Other Conservation	Effective DCP Cropland	Double Cropped	MPL	EWP	DCP Ag. Rel Activity	Broken From Native Sod
0.00	0.00	93.04	0.00	0.00	0.00	0.00	0.00

**Abbreviated 156 Farm Record**

Tract 6194 Continued ...

**DCP Crop Data**

Crop Name	Base Acres	CCC-505 CRP Reduction Acres	PLC Yield
Wheat	1.71	0.00	52
Corn	52.66	0.00	163
Soybeans	37.25	0.00	48
<b>TOTAL</b>	<b>91.62</b>	<b>0.00</b>	

**NOTES**

--



*In accordance with Federal civil rights law and U.S. Department of Agriculture (USDA) civil rights regulations and policies, the USDA, its Agencies, offices, and employees, and institutions participating in or administering USDA programs are prohibited from discriminating based on race, color, national origin, religion, sex, gender identity (including gender expression), sexual orientation, disability, age, marital status, family/parental status, income derived from a public assistance program, political beliefs, or reprisal or retaliation for prior civil rights activity, in any program or activity conducted or funded by USDA (not all bases apply to all programs). Remedies and complaint filing deadlines vary by program or incident.*

*Persons with disabilities who require alternative means of communication for program information (e.g., Braille, large print, audiotape, American Sign Language, etc.) should contact the responsible Agency or USDA's TARGET Center at (202) 720-2600 (voice and TTY) or contact USDA through the Federal Relay Service at (800) 877-8339. Additionally, program information may be made available in languages other than English.*

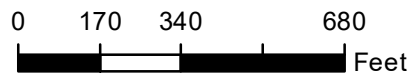
*To file a program discrimination complaint, complete the USDA Program Discrimination Complaint Form, AD-3027, found online at [http://www.ascr.usda.gov/complaint\\_filing\\_cust.html](http://www.ascr.usda.gov/complaint_filing_cust.html) and at any USDA office or write a letter addressed to USDA and provide in the letter all of the information requested in the form. To request a copy of the complaint form, call (866) 632-9992. Submit your completed form or letter to USDA by: (1) mail: U.S. Department of Agriculture Office of the Assistant Secretary for Civil Rights 1400 Independence Avenue, SW Washington, D.C. 20250-9410; (2) fax: (202) 690-7442; or (3) e-mail: [program.intake@usda.gov](mailto:program.intake@usda.gov). USDA is an equal opportunity provider, employer, and lender.*



**Common Land Unit**





-  Non-Cropland
-  Cropland

Tract Boundary  
 plss\_a\_il\_WMAS



**2021 Program Year**  
 Map Created November 16, 2020

**Wetland Determination Identifiers**

-  Restricted Use
-  Limited Restrictions
-  Exempt from Conservation
-  Compliance Provisions

**Tract Cropland Total: 0.63 acres**

**Farm 7147**  
**Tract 6197**

United States Department of Agriculture (USDA) Farm Service Agency (FSA) maps are for FSA Program administration only. This map does not represent a legal survey or reflect actual ownership; rather it depicts the information provided directly from the producer and/or National Agricultural Imagery Program (NAIP) imagery. The producer accepts the data 'as is' and assumes all risks associated with its use. USDA-FSA assumes no responsibility for actual or consequential damage incurred as a result of any user's reliance on this data outside FSA Programs. Wetland identifiers do not represent the size, shape, or specific determination of the area. Refer to your original determination (CPA-026 and attached maps) for exact boundaries and determinations or contact USDA Natural Resources Conservation Service (NRCS).



**Abbreviated 156 Farm Record**

**Operator Name** :

**Farms Associated with Operator** :

**CRP Contract Number(s)** : None

**Recon ID** : 17-041-2019-38

**Transferred From** : None

**ARCPLC G//F Eligibility** : Eligible

**Farm Land Data**

Farmland	Cropland	DCP Cropland	WBP	WRP	CRP	GRP	Sugarcane	Farm Status	Number Of Tracts
1.02	0.63	0.63	0.00	0.00	0.00	0.00	0.00	Active	1
State Conservation	Other Conservation	Effective DCP Cropland	Double Cropped		MPL	Acre Election	EWP	DCP Ag.Rel. Activity	Broken From Native Sod
0.00	0.00	0.63	0.00		0.00		0.00	0.00	0.00

**Crop Election Choice**

ARC Individual	ARC County	Price Loss Coverage
None	SOYBN	CORN

**DCP Crop Data**

Crop Name	Base Acres	CCC-505 CRP Reduction Acres	PLC Yield	HIP
Corn	0.33	0.00	163	
Soybeans	0.30	0.00	48	0
<b>TOTAL</b>	<b>0.63</b>	<b>0.00</b>		

**NOTES**

**Tract Number** : 6197

**Description** : Sec 34 T17N R7E

**FSA Physical Location** : ILLINOIS/CHAMPAIGN

**ANSI Physical Location** : ILLINOIS/CHAMPAIGN

**BIA Unit Range Number** :

**HEL Status** : HEL determinations not completed for all fields on the tract

**Wetland Status** : Wetland determinations not complete

**WL Violations** : None

**Owners** : ALAN LEE GILMORE, CAROL ANN ARNETT, DONNA JEAN HENSLER, SUSAN RAE SWINFORD, STEPHANIE GILMORE

**Other Producers** : None

**Recon ID** : 17-041-2019-36

**Tract Land Data**

Farm Land	Cropland	DCP Cropland	WBP	WRP	CRP	GRP	Sugarcane
1.02	0.63	0.63	0.00	0.00	0.00	0.00	0.00
State Conservation	Other Conservation	Effective DCP Cropland	Double Cropped	MPL	EWP	DCP Ag. Rel Activity	Broken From Native Sod
0.00	0.00	0.63	0.00	0.00	0.00	0.00	0.00

**Abbreviated 156 Farm Record**

**DCP Crop Data**

Tract 6197 Continued ...

Crop Name	Base Acres	CCC-505 CRP Reduction Acres	PLC Yield
Corn	0.33	0.00	163
Soybeans	0.30	0.00	48
<b>TOTAL</b>	<b>0.63</b>	<b>0.00</b>	

**NOTES**

--

*In accordance with Federal civil rights law and U.S. Department of Agriculture (USDA) civil rights regulations and policies, the USDA, its Agencies, offices, and employees, and institutions participating in or administering USDA programs are prohibited from discriminating based on race, color, national origin, religion, sex, gender identity (including gender expression), sexual orientation, disability, age, marital status, family/parental status, income derived from a public assistance program, political beliefs, or reprisal or retaliation for prior civil rights activity, in any program or activity conducted or funded by USDA (not all bases apply to all programs). Remedies and complaint filing deadlines vary by program or incident.*

*Persons with disabilities who require alternative means of communication for program information (e.g., Braille, large print, audiotape, American Sign Language, etc.) should contact the responsible Agency or USDA's TARGET Center at (202) 720-2600 (voice and TTY) or contact USDA through the Federal Relay Service at (800) 877-8339. Additionally, program information may be made available in languages other than English.*

*To file a program discrimination complaint, complete the USDA Program Discrimination Complaint Form, AD-3027, found online at [http://www.ascr.usda.gov/complaint\\_filing\\_cust.html](http://www.ascr.usda.gov/complaint_filing_cust.html) and at any USDA office or write a letter addressed to USDA and provide in the letter all of the information requested in the form. To request a copy of the complaint form, call (866) 632-9992. Submit your completed form or letter to USDA by: (1) mail: U.S. Department of Agriculture Office of the Assistant Secretary for Civil Rights 1400 Independence Avenue, SW Washington, D.C. 20250-9410; (2) fax: (202) 690-7442; or (3) e-mail: [program.intake@usda.gov](mailto:program.intake@usda.gov). USDA is an equal opportunity provider, employer, and lender.*