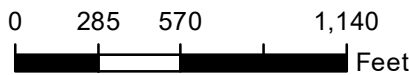


Common Land Unit

- Non-Cropland
- Cropland

Tract Boundary
plss_a_il_WMAS



2021 Program Year
Map Created October 02, 2020

Wetland Determination Identifiers

- Restricted Use
- Limited Restrictions
- Exempt from Conservation
- Compliance Provisions

Tract Cropland Total: 99.42 acres



Farm 8938
Tract 7

IL001_T7

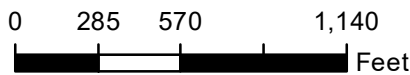
United States Department of Agriculture (USDA) Farm Service Agency (FSA) maps are for FSA Program administration only. This map does not represent a legal survey or reflect actual ownership; rather it depicts the information provided directly from the producer and/or National Agricultural Imagery Program (NAIP) imagery. The producer accepts the data 'as is' and assumes all risks associated with its use. USDA-FSA assumes no responsibility for actual or consequential damage incurred as a result of any user's reliance on this data outside FSA Programs. Wetland identifiers do not represent the size, shape, or specific determination of the area. Refer to your original determination (CPA-026 and attached maps) for exact boundaries and determinations or contact USDA Natural Resources Conservation Service (NRCS).



Common Land Unit





-  Non-Cropland
-  Cropland

Tract Boundary
plss_a_il_WMAS



2021 Program Year
Map Created October 02, 2020

Wetland Determination Identifiers

-  Restricted Use
-  Limited Restrictions
-  Exempt from Conservation
-  Compliance Provisions

Tract Cropland Total: 10.72 acres

Farm **8938**
Tract **9782**

IL001_T9782

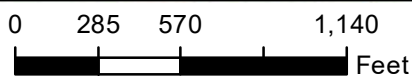
United States Department of Agriculture (USDA) Farm Service Agency (FSA) maps are for FSA Program administration only. This map does not represent a legal survey or reflect actual ownership; rather it depicts the information provided directly from the producer and/or National Agricultural Imagery Program (NAIP) imagery. The producer accepts the data 'as is' and assumes all risks associated with its use. USDA-FSA assumes no responsibility for actual or consequential damage incurred as a result of any user's reliance on this data outside FSA Programs. Wetland identifiers do not represent the size, shape, or specific determination of the area. Refer to your original determination (CPA-026 and attached maps) for exact boundaries and determinations or contact USDA Natural Resources Conservation Service (NRCS).



Common Land Unit

- Non-Cropland
- Cropland

Tract Boundary
plss_a_il_WMAS



2021 Program Year
Map Created October 02, 2020

Wetland Determination Identifiers

- Restricted Use
- Limited Restrictions
- Exempt from Conservation
- Compliance Provisions

Tract Cropland Total: 58.36 acres

Farm **8938**
Tract **11216**

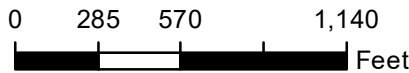
IL001_T11216

United States Department of Agriculture (USDA) Farm Service Agency (FSA) maps are for FSA Program administration only. This map does not represent a legal survey or reflect actual ownership; rather it depicts the information provided directly from the producer and/or National Agricultural Imagery Program (NAIP) imagery. The producer accepts the data 'as is' and assumes all risks associated with its use. USDA-FSA assumes no responsibility for actual or consequential damage incurred as a result of any user's reliance on this data outside FSA Programs. Wetland identifiers do not represent the size, shape, or specific determination of the area. Refer to your original determination (CPA-026 and attached maps) for exact boundaries and determinations or contact USDA Natural Resources Conservation Service (NRCS).



street100k_i_il_utm

Cropland
 Tract Boundary
 Non-Cropland
 p1ss_a_il_WMAS



2021 Program Year
Map Created October 02, 2020

Common Land Unit

Non-Cropland

Wetland Determination Identifiers

- Restricted Use
- ▼ Limited Restrictions
- Exempt from Conservation
- Compliance Provisions

Tract Cropland Total: 48.39 acres

Farm 10715
Tract 14213

IL001_T14213

United States Department of Agriculture (USDA) Farm Service Agency (FSA) maps are for FSA Program administration only. This map does not represent a legal survey or reflect actual ownership; rather it depicts the information provided directly from the producer and/or National Agricultural Imagery Program (NAIP) imagery. The producer accepts the data 'as is' and assumes all risks associated with its use. USDA-FSA assumes no responsibility for actual or consequential damage incurred as a result of any user's reliance on this data outside FSA Programs. Wetland identifiers do not represent the size, shape, or specific determination of the area. Refer to your original determination (CPA-026 and attached maps) for exact boundaries and determinations or contact USDA Natural Resources Conservation Service (NRCS).

See Page 3 for non-discriminatory Statements.

Abbreviated 156 Farm Record

Operator Name : MR TRENTON CRAIG GARNER
Farms Associated with Operator : 29-127-522, 17-149-944, 29-127-3627, 29-127-3633, 17-149-4196, 17-149-5545, 17-149-5788, 17-001-8938, 17-149-9790, 17-001-9841, 17-149-10020, 17-149-10022, 17-001-10715
CRP Contract Number(s) : None
Recon ID : None
Transferred From : None
ARCPLC G//F Eligibility : Eligible

Farm Land Data

| Farmland | Cropland | DCP Cropland | WBP | WRP | CRP | GRP | Sugarcane | Farm Status | Number Of Tracts |
|--------------------|--------------------|------------------------|----------------|------|------|---------------|-----------|----------------------|------------------------|
| 309.74 | 168.50 | 168.50 | 0.00 | 0.00 | 0.00 | 0.00 | 0.00 | Active | 3 |
| State Conservation | Other Conservation | Effective DCP Cropland | Double Cropped | | MPL | Acre Election | EWP | DCP Ag.Rel. Activity | Broken From Native Sod |
| 0.00 | 0.00 | 168.50 | 20.80 | | 0.00 | | 0.00 | 0.00 | 0.00 |

Crop Election Choice

| ARC Individual | ARC County | Price Loss Coverage |
|----------------|------------|---------------------|
| None | SOYBN | WHEAT, CORN |

DCP Crop Data

| Crop Name | Base Acres | CCC-505 CRP Reduction Acres | PLC Yield | HIP |
|--------------|---------------|-----------------------------|-----------|-----|
| Wheat | 44.00 | 0.00 | 54 | |
| Corn | 73.90 | 0.00 | 114 | |
| Soybeans | 65.20 | 0.00 | 37 | 0 |
| TOTAL | 183.10 | 0.00 | | |

NOTES

| |
|--|
| |
|--|

Tract Number : 7

Description : SEC 7 BEVERLY T3SR5W
FSA Physical Location : ILLINOIS/ADAMS
ANSI Physical Location : ILLINOIS/ADAMS
BIA Unit Range Number :
HEL Status : HEL field on tract.Conservation system being actively applied
Wetland Status : Wetland determinations not complete
WL Violations : None
Owners : PATRICK L GRAHAM TRUST
Other Producers : None
Recon ID : None

Tract Land Data

| Farm Land | Cropland | DCP Cropland | WBP | WRP | CRP | GRP | Sugarcane |
|--------------------|--------------------|------------------------|----------------|------|------|-----------------------|------------------------|
| 199.26 | 99.42 | 99.42 | 0.00 | 0.00 | 0.00 | 0.00 | 0.00 |
| State Conservation | Other Conservation | Effective DCP Cropland | Double Cropped | MPL | EWP | DCP Ag. Rel. Activity | Broken From Native Sod |
| 0.00 | 0.00 | 99.42 | 18.40 | 0.00 | 0.00 | 0.00 | 0.00 |

Abbreviated 156 Farm Record

DCP Crop Data

Tract 7 Continued ...

| Crop Name | Base Acres | CCC-505 CRP Reduction Acres | PLC Yield |
|--------------|---------------|-----------------------------|-----------|
| Wheat | 25.30 | 0.00 | 56 |
| Corn | 32.80 | 0.00 | 135 |
| Soybeans | 59.70 | 0.00 | 37 |
| TOTAL | 117.80 | 0.00 | |

NOTES

Tract Number : 9782

Description : O4-7 BEVERLY T3S-R5W
FSA Physical Location : ILLINOIS/ADAMS
ANSI Physical Location : ILLINOIS/ADAMS
BIA Unit Range Number :
HEL Status : NHEL: No agricultural commodity planted on undetermined fields
Wetland Status : Wetland determinations not complete
WL Violations : None
Owners : PATRICK L GRAHAM TRUST
Other Producers : None
Recon ID : None

Tract Land Data

| Farm Land | Cropland | DCP Cropland | WBP | WRP | CRP | GRP | Sugarcane |
|--------------------|--------------------|------------------------|----------------|------|------|----------------------|------------------------|
| 17.38 | 10.72 | 10.72 | 0.00 | 0.00 | 0.00 | 0.00 | 0.00 |
| State Conservation | Other Conservation | Effective DCP Cropland | Double Cropped | MPL | EWP | DCP Ag. Rel Activity | Broken From Native Sod |
| 0.00 | 0.00 | 10.72 | 2.40 | 0.00 | 0.00 | 0.00 | 0.00 |

DCP Crop Data

| Crop Name | Base Acres | CCC-505 CRP Reduction Acres | PLC Yield |
|--------------|--------------|-----------------------------|-----------|
| Wheat | 3.30 | 0.00 | 56 |
| Corn | 6.50 | 0.00 | 135 |
| Soybeans | 3.30 | 0.00 | 37 |
| TOTAL | 13.10 | 0.00 | |

NOTES

Abbreviated 156 Farm Record

Tract Number : 11216
Description : M4-25 LIBERTY T2S-R6W
FSA Physical Location : ILLINOIS/ADAMS
ANSI Physical Location : ILLINOIS/ADAMS
BIA Unit Range Number :
HEL Status : HEL field on tract.Conservation system being actively applied
Wetland Status : Wetland determinations not complete
WL Violations : None
Owners : PATRICK L GRAHAM TRUST
Other Producers : None
Recon ID : None

Tract Land Data

| Farm Land | Cropland | DCP Cropland | WBP | WRP | CRP | GRP | Sugarcane |
|--------------------|--------------------|------------------------|----------------|------|------|----------------------|------------------------|
| 93.10 | 58.36 | 58.36 | 0.00 | 0.00 | 0.00 | 0.00 | 0.00 |
| State Conservation | Other Conservation | Effective DCP Cropland | Double Cropped | MPL | EWP | DCP Ag. Rel Activity | Broken From Native Sod |
| 0.00 | 0.00 | 58.36 | 0.00 | 0.00 | 0.00 | 0.00 | 0.00 |

DCP Crop Data

| Crop Name | Base Acres | CCC-505 CRP Reduction Acres | PLC Yield |
|--------------|--------------|-----------------------------|-----------|
| Wheat | 15.40 | 0.00 | 49 |
| Corn | 34.60 | 0.00 | 91 |
| Soybeans | 2.20 | 0.00 | 34 |
| TOTAL | 52.20 | 0.00 | |

NOTES

In accordance with Federal civil rights law and U.S. Department of Agriculture (USDA) civil rights regulations and policies, the USDA, its Agencies, offices, and employees, and institutions participating in or administering USDA programs are prohibited from discriminating based on race, color, national origin, religion, sex, gender identity (including gender expression), sexual orientation, disability, age, marital status, family/parental status, income derived from a public assistance program, political beliefs, or reprisal or retaliation for prior civil rights activity, in any program or activity conducted or funded by USDA (not all bases apply to all programs). Remedies and complaint filing deadlines vary by program or incident.

Persons with disabilities who require alternative means of communication for program information (e.g., Braille, large print, audiotape, American Sign Language, etc.) should contact the responsible Agency or USDA's TARGET Center at (202) 720-2600 (voice and TTY) or contact USDA through the Federal Relay Service at (800) 877-8339. Additionally, program information may be made available in languages other than English.

To file a program discrimination complaint, complete the USDA Program Discrimination Complaint Form, AD-3027, found online at http://www.ascr.usda.gov/complaint_filing_cust.html and at any USDA office or write a letter addressed to USDA and provide in the letter all of the information requested in the form. To request a copy of the complaint form, call (866) 632-9992. Submit your completed form or letter to USDA by: (1) mail: U.S. Department of Agriculture Office of the Assistant Secretary for Civil Rights 1400 Independence Avenue, SW Washington, D.C. 20250-9410; (2) fax: (202) 690-7442; or (3) e-mail: program.intake@usda.gov. USDA is an equal opportunity provider, employer, and lender.

See Page 2 for non-discriminatory Statements.

Abbreviated 156 Farm Record

Operator Name : MR TRENTON CRAIG GARNER
Farms Associated with Operator : 29-127-522, 17-149-944, 29-127-3627, 29-127-3633, 17-149-4196, 17-149-5545, 17-149-5788, 17-001-8938, 17-149-9790, 17-001-9841, 17-149-10020, 17-149-10022, 17-001-10715
CRP Contract Number(s) : None
Recon ID : 17-001-2019-80
Transferred From : None
ARCPLC G//F Eligibility : Eligible

Farm Land Data

| Farmland | Cropland | DCP Cropland | WBP | WRP | CRP | GRP | Sugarcane | Farm Status | Number Of Tracts |
|--------------------|--------------------|------------------------|----------------|------|------|---------------|-----------|----------------------|------------------------|
| 119.66 | 48.39 | 48.39 | 0.00 | 0.00 | 0.00 | 0.00 | 0.00 | Active | 1 |
| State Conservation | Other Conservation | Effective DCP Cropland | Double Cropped | | MPL | Acre Election | EWP | DCP Ag.Rel. Activity | Broken From Native Sod |
| 0.00 | 0.00 | 48.39 | 0.66 | | 0.00 | | 0.00 | 0.00 | 0.00 |

Crop Election Choice

| ARC Individual | ARC County | Price Loss Coverage |
|----------------|------------|---------------------|
| None | SOYBN | WHEAT, CORN |

DCP Crop Data

| Crop Name | Base Acres | CCC-505 CRP Reduction Acres | PLC Yield | HIP |
|--------------|--------------|-----------------------------|-----------|-----|
| Wheat | 9.87 | 0.00 | 42 | |
| Corn | 20.02 | 0.00 | 113 | |
| Soybeans | 19.13 | 0.00 | 32 | 0 |
| TOTAL | 49.02 | 0.00 | | |

NOTES

| |
|--|
| |
|--|

Tract Number : 14213

Description : Sec 8 Beverly T3SR5W
FSA Physical Location : ILLINOIS/ADAMS
ANSI Physical Location : ILLINOIS/ADAMS
BIA Unit Range Number :
HEL Status : HEL field on tract.Conservation system being actively applied
Wetland Status : Wetland determinations not complete
WL Violations : None
Owners : PATRICK L GRAHAM TRUST
Other Producers : None
Recon ID : 17-001-2019-79

Tract Land Data

| Farm Land | Cropland | DCP Cropland | WBP | WRP | CRP | GRP | Sugarcane |
|--------------------|--------------------|------------------------|----------------|------|------|----------------------|------------------------|
| 119.66 | 48.39 | 48.39 | 0.00 | 0.00 | 0.00 | 0.00 | 0.00 |
| State Conservation | Other Conservation | Effective DCP Cropland | Double Cropped | MPL | EWP | DCP Ag. Rel Activity | Broken From Native Sod |
| 0.00 | 0.00 | 48.39 | 0.66 | 0.00 | 0.00 | 0.00 | 0.00 |

Abbreviated 156 Farm Record

DCP Crop Data

Tract 14213 Continued ...

| Crop Name | Base Acres | CCC-505 CRP Reduction Acres | PLC Yield |
|--------------|--------------|-----------------------------|-----------|
| Wheat | 9.87 | 0.00 | 42 |
| Corn | 20.02 | 0.00 | 113 |
| Soybeans | 19.13 | 0.00 | 32 |
| TOTAL | 49.02 | 0.00 | |

NOTES

In accordance with Federal civil rights law and U.S. Department of Agriculture (USDA) civil rights regulations and policies, the USDA, its Agencies, offices, and employees, and institutions participating in or administering USDA programs are prohibited from discriminating based on race, color, national origin, religion, sex, gender identity (including gender expression), sexual orientation, disability, age, marital status, family/parental status, income derived from a public assistance program, political beliefs, or reprisal or retaliation for prior civil rights activity, in any program or activity conducted or funded by USDA (not all bases apply to all programs). Remedies and complaint filing deadlines vary by program or incident.

Persons with disabilities who require alternative means of communication for program information (e.g., Braille, large print, audiotape, American Sign Language, etc.) should contact the responsible Agency or USDA's TARGET Center at (202) 720-2600 (voice and TTY) or contact USDA through the Federal Relay Service at (800) 877-8339. Additionally, program information may be made available in languages other than English.

To file a program discrimination complaint, complete the USDA Program Discrimination Complaint Form, AD-3027, found online at http://www.ascr.usda.gov/complaint_filing_cust.html and at any USDA office or write a letter addressed to USDA and provide in the letter all of the information requested in the form. To request a copy of the complaint form, call (866) 632-9992. Submit your completed form or letter to USDA by: (1) mail: U.S. Department of Agriculture Office of the Assistant Secretary for Civil Rights 1400 Independence Avenue, SW Washington, D.C. 20250-9410; (2) fax: (202) 690-7442; or (3) e-mail: program.intake@usda.gov. USDA is an equal opportunity provider, employer, and lender.