

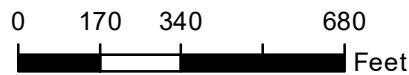




Common Land Unit





-  Non-Cropland
-  Cropland

Tract Boundary
plss_a_il_WMAS



2021 Program Year
Map Created October 09, 2020

Wetland Determination Identifiers

-  Restricted Use
-  Limited Restrictions
-  Exempt from Conservation
-  Compliance Provisions

Tract Cropland Total: 66.63 acres

Farm **4227**
Tract **2606**

United States Department of Agriculture (USDA) Farm Service Agency (FSA) maps are for FSA Program administration only. This map does not represent a legal survey or reflect actual ownership; rather it depicts the information provided directly from the producer and/or National Agricultural Imagery Program (NAIP) imagery. The producer accepts the data 'as is' and assumes all risks associated with its use. USDA-FSA assumes no responsibility for actual or consequential damage incurred as a result of any user's reliance on this data outside FSA Programs. Wetland identifiers do not represent the size, shape, or specific determination of the area. Refer to your original determination (CPA-026 and attached maps) for exact boundaries and determinations or contact USDA Natural Resources Conservation Service (NRCS).

Illinois
Iroquois
Report ID: FSA-156EZ

U.S. Department of Agriculture
Farm Service Agency
Abbreviated 156 Farm Record

FARM: 4227
Prepared: 10/18/21 1:17 PM
Crop Year: 2022
Page: 1 of 2

DISCLAIMER: This is data extracted from the web farm database. Because of potential messaging failures in MIDAS, this data is not guaranteed to be an accurate and complete representation of data contained in the MIDAS system, which is the system of record for Farm Records.

Farm Identifier
W ONARGA SEC 13

ARC/PLC G/F Eligibility: Eligible

CRP Contract Number(s): None

Farmland	Cropland	DCP Cropland	WBP	WRP	EWP	CRP Cropland	GRP	Farm Status	Number of Tracts
67.69	66.63	66.63	0.0	0.0	0.0	0.0	0.0	Active	1
State Conservation	Other Conservation	Effective DCP Cropland	Double Cropped	MPL/FWP					
0.0	0.0	66.63	0.0	0.0					

ARC/PLC						
PLC	ARC-CO	ARC-IC	PLC-Default	ARC-CO-Default	ARC-IC-Default	
CORN	SOYBN	NONE	NONE	NONE	NONE	

Crop	Base Acreage	PLC Yield	CCC-505 CRP Reduction	HIP
CORN	33.4	166	0.00	
SOYBEANS	33.2	50	0.00	0
Total Base Acres:	66.6			

Tract Number: 2606 Description W ONARGA SEC 13
 FSA Physical Location : Iroquois, IL ANSI Physical Location: Iroquois, IL
 BIA Range Unit Number:
 HEL Status: NHEL: no agricultural commodity planted on undetermined fields
 Wetland Status: Tract does not contain a wetland
 WL Violations: None

Farmland	Cropland	DCP Cropland	WBP	WRP	EWP	CRP Cropland	GRP
67.69	66.63	66.63	0.0	0.0	0.0	0.0	0.0
State Conservation	Other Conservation	Effective DCP Cropland	Double Cropped	MPL/FWP			
0.0	0.0	66.63	0.0	0.0			

Crop	Base Acreage	PLC Yield	CCC-505 CRP Reduction
CORN	33.4	166	0.00
SOYBEANS	33.2	50	0.00
Total Base Acres:	66.6		

Owners: MORRIS L SMITH ESTATE

Illinois
Iroquois

U.S. Department of Agriculture
Farm Service Agency

FARM: 4227
Prepared: 10/18/21 1:17 PM
Crop Year: 2022
Page: 2 of 2

Report ID: FSA-156EZ

Abbreviated 156 Farm Record

DISCLAIMER: This is data extracted from the web farm database. Because of potential messaging failures in MIDAS, this data is not guaranteed to be an accurate and complete representation of data contained in the MIDAS system, which is the system of record for Farm Records.

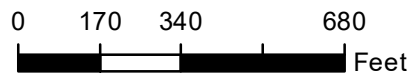
Other Producers: None



Common Land Unit

- Non-Cropland
- Cropland

Tract Boundary
plss_a_il_WMAS



2021 Program Year
Map Created October 09, 2020

Wetland Determination Identifiers

- Restricted Use
- Limited Restrictions
- Exempt from Conservation
- Compliance Provisions

Tract Cropland Total: 67.96 acres

Farm **6021**
Tract **5533**

United States Department of Agriculture (USDA) Farm Service Agency (FSA) maps are for FSA Program administration only. This map does not represent a legal survey or reflect actual ownership; rather it depicts the information provided directly from the producer and/or National Agricultural Imagery Program (NAIP) imagery. The producer accepts the data 'as is' and assumes all risks associated with its use. USDA-FSA assumes no responsibility for actual or consequential damage incurred as a result of any user's reliance on this data outside FSA Programs. Wetland identifiers do not represent the size, shape, or specific determination of the area. Refer to your original determination (CPA-026 and attached maps) for exact boundaries and determinations or contact USDA Natural Resources Conservation Service (NRCS).

Illinois
Iroquois
Report ID: FSA-156EZ

U.S. Department of Agriculture
Farm Service Agency
Abbreviated 156 Farm Record

FARM: 6021
Prepared: 10/18/21 1:17 PM
Crop Year: 2022
Page: 1 of 2

DISCLAIMER: This is data extracted from the web farm database. Because of potential messaging failures in MIDAS, this data is not guaranteed to be an accurate and complete representation of data contained in the MIDAS system, which is the system of record for Farm Records.

Farm Identifier
W ONARGA SEC 23

ARC/PLC G/F Eligibility: Eligible

CRP Contract Number(s): None

Farmland	Cropland	DCP Cropland	WBP	WRP	EWP	CRP Cropland	GRP	Farm Status	Number of Tracts
69.93	67.96	67.96	0.0	0.0	0.0	0.0	0.0	Active	1
State Conservation	Other Conservation	Effective DCP Cropland	Double Cropped	MPL/FWP					
0.0	0.0	67.96	0.0	0.0					

ARC/PLC						
PLC	ARC-CO	ARC-IC	PLC-Default	ARC-CO-Default	ARC-IC-Default	
CORN	NONE	NONE	NONE	NONE	NONE	NONE

Crop	Base Acreage	PLC Yield	CCC-505 CRP Reduction
CORN	67.8	163	0.00
Total Base Acres:	67.8		

Tract Number: 5533 Description W ONARGA SEC 23
 FSA Physical Location : Iroquois, IL ANSI Physical Location: Iroquois, IL
 BIA Range Unit Number:
 HEL Status: NHEL: no agricultural commodity planted on undetermined fields
 Wetland Status: Wetland determinations not complete
 WL Violations: None

Farmland	Cropland	DCP Cropland	WBP	WRP	EWP	CRP Cropland	GRP
69.93	67.96	67.96	0.0	0.0	0.0	0.0	0.0
State Conservation	Other Conservation	Effective DCP Cropland	Double Cropped	MPL/FWP			
0.0	0.0	67.96	0.0	0.0			
Crop	Base Acreage	PLC Yield	CCC-505 CRP Reduction				
CORN	67.8	163	0.00				
Total Base Acres:	67.8						

Owners: MORRIS L SMITH ESTATE
 Other Producers: None

Illinois
Iroquois

U.S. Department of Agriculture
Farm Service Agency

FARM: 6021
Prepared: 10/18/21 1:17 PM
Crop Year: 2022
Page: 2 of 2

Report ID: FSA-156EZ

Abbreviated 156 Farm Record

DISCLAIMER: This is data extracted from the web farm database. Because of potential messaging failures in MIDAS, this data is not guaranteed to be an accurate and complete representation of data contained in the MIDAS system, which is the system of record for Farm Records.



Common Land Unit

plss_a_il_WMAS

- Cropland
- Tract Boundary

Wetland Determination Identifiers

- Restricted Use
- ▼ Limited Restrictions
- Exempt from Conservation
- Compliance Provisions

Tract Cropland Total: 66.41 acres

2021 Program Year

Map Created October 09, 2020

Farm **6022**
Tract **5534**

United States Department of Agriculture (USDA) Farm Service Agency (FSA) maps are for FSA Program administration only. This map does not represent a legal survey or reflect actual ownership; rather it depicts the information provided directly from the producer and/or National Agricultural Imagery Program (NAIP) imagery. The producer accepts the data 'as is' and assumes all risks associated with its use. USDA-FSA assumes no responsibility for actual or consequential damage incurred as a result of any user's reliance on this data outside FSA Programs. Wetland identifiers do not represent the size, shape, or specific determination of the area. Refer to your original determination (CPA-026 and attached maps) for exact boundaries and determinations or contact USDA Natural Resources Conservation Service (NRCS).

Illinois
Iroquois
Report ID: FSA-156EZ

U.S. Department of Agriculture
Farm Service Agency
Abbreviated 156 Farm Record

FARM: 6022
Prepared: 10/18/21 1:17 PM
Crop Year: 2022
Page: 1 of 2

DISCLAIMER: This is data extracted from the web farm database. Because of potential messaging failures in MIDAS, this data is not guaranteed to be an accurate and complete representation of data contained in the MIDAS system, which is the system of record for Farm Records.

Farm Identifier
W ONARGA SEC 23

ARC/PLC G/F Eligibility: Eligible

CRP Contract Number(s): None

Farmland	Cropland	DCP Cropland	WBP	WRP	EWP	CRP Cropland	GRP	Farm Status	Number of Tracts
66.41	66.41	66.41	0.0	0.0	0.0	0.0	0.0	Active	1
State Conservation	Other Conservation	Effective DCP Cropland	Double Cropped	MPL/FPW					
0.0	0.0	66.41	0.0	0.0					

ARC/PLC					
PLC	ARC-CO	ARC-IC	PLC-Default	ARC-CO-Default	ARC-IC-Default
CORN , SOYBN	NONE	NONE	NONE	NONE	NONE

Crop	Base Acreage	PLC Yield	CCC-505 CRP Reduction
CORN	34.1	202	0.00
SOYBEANS	32.3	48	0.00
Total Base Acres:	66.4		

Tract Number: 5534 Description W ONARGA SEC 23
 FSA Physical Location : Iroquois, IL ANSI Physical Location: Iroquois, IL
 BIA Range Unit Number:
 HEL Status: NHEL: no agricultural commodity planted on undetermined fields
 Wetland Status: Wetland determinations not complete
 WL Violations: None

Farmland	Cropland	DCP Cropland	WBP	WRP	EWP	CRP Cropland	GRP
66.41	66.41	66.41	0.0	0.0	0.0	0.0	0.0
State Conservation	Other Conservation	Effective DCP Cropland	Double Cropped	MPL/FPW			
0.0	0.0	66.41	0.0	0.0			

Crop	Base Acreage	PLC Yield	CCC-505 CRP Reduction
CORN	34.1	202	0.00
SOYBEANS	32.3	48	0.00
Total Base Acres:	66.4		

Owners: MORRIS L SMITH ESTATE

Illinois
Iroquois

U.S. Department of Agriculture
Farm Service Agency

FARM: 6022
Prepared: 10/18/21 1:17 PM
Crop Year: 2022
Page: 2 of 2

Report ID: FSA-156EZ

Abbreviated 156 Farm Record

DISCLAIMER: This is data extracted from the web farm database. Because of potential messaging failures in MIDAS, this data is not guaranteed to be an accurate and complete representation of data contained in the MIDAS system, which is the system of record for Farm Records.

Other Producers: None




Common Land Unit

plss_a_il_WMAS

- Cropland
- Tract Boundary

Wetland Determination Identifiers

- Restricted Use
- ▼ Limited Restrictions
- Exempt from Conservation
- Compliance Provisions



2021 Program Year

Map Created October 09, 2020

Farm 13927

Tract 1257

Tract Cropland Total: 38.92 acres

United States Department of Agriculture (USDA) Farm Service Agency (FSA) maps are for FSA Program administration only. This map does not represent a legal survey or reflect actual ownership; rather it depicts the information provided directly from the producer and/or National Agricultural Imagery Program (NAIP) imagery. The producer accepts the data 'as is' and assumes all risks associated with its use. USDA-FSA assumes no responsibility for actual or consequential damage incurred as a result of any user's reliance on this data outside FSA Programs. Wetland identifiers do not represent the size, shape, or specific determination of the area. Refer to your original determination (CPA-026 and attached maps) for exact boundaries and determinations or contact USDA Natural Resources Conservation Service (NRCS).

Illinois
Iroquois
Report ID: FSA-156EZ

U.S. Department of Agriculture
Farm Service Agency
Abbreviated 156 Farm Record

FARM: 13927
Prepared: 10/18/21 1:18 PM
Crop Year: 2022
Page: 1 of 2

DISCLAIMER: This is data extracted from the web farm database. Because of potential messaging failures in MIDAS, this data is not guaranteed to be an accurate and complete representation of data contained in the MIDAS system, which is the system of record for Farm Records.

Farm Identifier: E ONARGA SEC 6
Recon Number: 2019 - 90

ARC/PLC G/W Eligibility: Eligible

CRP Contract Number(s): None

Farmland	Cropland	DCP Cropland	WBP	WRP	EWP	CRP Cropland	GRP	Farm Status	Number of Tracts
38.92	38.92	38.92	0.0	0.0	0.0	0.0	0.0	Active	1
State Conservation	Other Conservation	Effective DCP Cropland	Double Cropped	MPL/FWP					
0.0	0.0	38.92	0.0	0.0					

ARC/PLC						
PLC	ARC-CO	ARC-IC	PLC-Default	ARC-CO-Default	ARC-IC-Default	
CORN	NONE	NONE	NONE	NONE	NONE	NONE

Crop	Base Acreage	PLC Yield	CCC-505 CRP Reduction
CORN	38.9	144	0.00
Total Base Acres:	38.9		

Tract Number: 1257 Description: EAST ONARGA SEC 6
 FSA Physical Location : Iroquois, IL ANSI Physical Location: Iroquois, IL
 BIA Range Unit Number:
 HEL Status: NHEL: no agricultural commodity planted on undetermined fields
 Wetland Status: Wetland determinations not complete
 WL Violations: None

Farmland	Cropland	DCP Cropland	WBP	WRP	EWP	CRP Cropland	GRP
38.92	38.92	38.92	0.0	0.0	0.0	0.0	0.0
State Conservation	Other Conservation	Effective DCP Cropland	Double Cropped	MPL/FWP			
0.0	0.0	38.92	0.0	0.0			
Crop	Base Acreage	PLC Yield	CCC-505 CRP Reduction				
CORN	38.9	144	0.00				
Total Base Acres:	38.9						

Owners: MORRIS L SMITH ESTATE
Other Producers: None

Illinois
Iroquois

U.S. Department of Agriculture
Farm Service Agency

FARM: 13927
Prepared: 10/18/21 1:18 PM
Crop Year: 2022
Page: 2 of 2

Report ID: FSA-156EZ

Abbreviated 156 Farm Record

DISCLAIMER: This is data extracted from the web farm database. Because of potential messaging failures in MIDAS, this data is not guaranteed to be an accurate and complete representation of data contained in the MIDAS system, which is the system of record for Farm Records.
