

Illinois
 Henry
 Report ID: FSA-156EZ

U.S. Department of Agriculture
 Farm Service Agency
Abbreviated 156 Farm Record

FARM: 7296
 Prepared: 10/19/21 8:42 AM
 Crop Year: 2022
 Page: 1 of 3

DISCLAIMER: This is data extracted from the web farm database. Because of potential messaging failures in MIDAS, this data is not guaranteed to be an accurate and complete representation of data contained in the MIDAS system, which is the system of record for Farm Records.

Operator Name: VANDERARK FARMS INC
 Farm Identifier:
 Recon Number: 2007 - 162

Farms Associated with Operator:

ARC/PLC G//F Eligibility: Eligible

CRP Contract Number(s):

Farmland	Cropland	DCP Cropland	WBP	WRP	EWP	CRP Cropland	GRP	Farm Status	Number of Tracts
State Conservation	Other Conservation	Effective DCP Cropland	Double Cropped	MPL/FPW					

ARC/PLC					
PLC	ARC-CO	ARC-IC	PLC-Default	ARC-CO-Default	ARC-IC-Default
CORN , SOYBN	NONE	NONE	NONE	NONE	NONE

CORN				
SOYBEANS				
Total				

Tract Number: 1775 Description: O11 SEC 3/4/9/10 KEWANEE
 FSA Physical Location: Henry, IL ANSI Physical Location: Henry, IL
 BIA Range Unit Number:
 HEL Status: HEL: conservation system is being actively applied
 Wetland Status: Wetland determinations not complete
 WL Violations: None

Farmland	Cropland	DCP Cropland	WBP	WRP	EWP	CRP Cropland	GRP
41.22	36.82	36.82	0.0	0.0	0.0	0.0	0.0
State Conservation	Other Conservation	Effective DCP Cropland	Double Cropped	MPL/FPW			
0.0	0.0	36.82	0.0	0.0			
Crop	Base Acreage	PLC Yield	CCC-505 CRP Reduction				
CORN	36.82	151	0.00				
Total Base Acres:	36.82						

Owners: VANDERARK, MARVIN - MARVIN L VA L
 RICHARD J & KIMBERLY BLAUW REVOC LIVING TRUST
 TIM & MARIETTA DEN DULK REVOCABLE LIVING TRUST
 Other Producers: None

Farm 7296
Tract 1775
 2021 Program Year





CLU	Acres	HEL	Crop
1	17.67	HEL	
2	19.15	HEL	
3	2.07	UHEL	NC
4	2.33	UHEL	NC

Page Cropland Total: 36.82 acres







Map Created January 12, 2021

Common Land Unit

-  Cropland
-  Non-Cropland
-  Tract Boundary
-  psss_a_il_WMAS

Wetland Determination Identifiers

-  Restricted Use
-  Limited Restrictions
-  Exempt from Conservation
-  Compliance Provisions

USDA FSA maps are for FSA Program administration only. This map does not represent a legal survey or reflect actual ownership; rather it depicts the information provided directly from the producer and/or the NAIP imagery. The producer accepts the data 'as is' and assumes all risks associated with its use. The USDA Farm Service Agency assumes no responsibility for actual or consequential damage incurred as a result of any user's reliance on this data outside FSA Programs. Wetland identifiers do not represent the size, shape, or specific determination of the area. Refer to your original determination (CPA-026 and attached maps) for exact boundaries and determinations or contact NRCS.

Illinois
Henry

U.S. Department of Agriculture
Farm Service Agency

FARM: 7296
Prepared: 10/19/21 8:42 AM
Crop Year: 2022
Page: 2 of 3

Report ID: FSA-156EZ

Abbreviated 156 Farm Record

DISCLAIMER: This is data extracted from the web farm database. Because of potential messaging failures in MIDAS, this data is not guaranteed to be an accurate and complete representation of data contained in the MIDAS system, which is the system of record for Farm Records.

Tract Number: 2180 Description O11 SEC 4/9 KEWANEE

FSA Physical Location : Henry, IL ANSI Physical Location: Henry, IL

BIA Range Unit Number:

HEL Status: NHEL: no agricultural commodity planted on undetermined fields

Wetland Status: Wetland determinations not complete

WL Violations: None

Farmland	Cropland	DCP Cropland	WBP	WRP	EWP	CRP Cropland	GRP
88.85	88.24	88.24	0.0	0.0	0.0	0.0	0.0
State Conservation	Other Conservation	Effective DCP Cropland	Double Cropped	MPL/FWP			
0.0	0.0	88.24	0.0	0.0			

Crop	Base Acreage	PLC Yield	CCC-505 CRP Reduction
CORN	88.24	151	0.00
Total Base Acres:	88.24		

Owners: VANDERARK, MARVIN - MARVIN L VA L RICHARD J & KIMBERLY BLAUW REVOC LIVING TRUST
TIM & MARIETTA DEN DULK REVOCABLE LIVING TRUST

Other Producers: None

[REDACTED]

Farmland	Cropland	DCP Cropland	WBP	WRP	CRP Cropland	GRP
[REDACTED]	[REDACTED]	[REDACTED]	[REDACTED]	[REDACTED]	[REDACTED]	[REDACTED]
State Conservation	Other Conservation	Effective DCP Cropland	Double Cropped	MPL		
[REDACTED]	[REDACTED]	[REDACTED]	[REDACTED]	[REDACTED]		

[REDACTED]

Other [REDACTED] e

Illinois
Henry

U.S. Department of Agriculture
Farm Service Agency

FARM: 7296
Prepared: 10/19/21 8:42 AM
Crop Year: 2022
Page: 3 of 3

Report ID: FSA-156EZ

Abbreviated 156 Farm Record

DISCLAIMER: This is data extracted from the web farm database. Because of potential messaging failures in MIDAS, this data is not guaranteed to be an accurate and complete representation of data contained in the MIDAS system, which is the system of record for Farm Records.

Farm 7296
Tract 2180
 2021 Program Year







CLU	Acres	HEL	Crop
2	38.7	NHEL	
3	49.54	NHEL	
4	0.61	UHEL	NC




Page Cropland Total: 88.24 acres

Map Created January 13, 2021

Common Land Unit

-  Cropland
-  Non-Cropland
-  Tract Boundary
-  psss_a_il_WMAS

Wetland Determination Identifiers

-  Restricted Use
-  Limited Restrictions
-  Exempt from Conservation Compliance Provisions

USDA FSA maps are for FSA Program administration only. This map does not represent a legal survey or reflect actual ownership; rather it depicts the information provided directly from the producer and/or the NAIP imagery. The producer accepts the data 'as is' and assumes all risks associated with its use. The USDA Farm Service Agency assumes no responsibility for actual or consequential damage incurred as a result of any user's reliance on this data outside FSA Programs. Wetland identifiers do not represent the size, shape, or specific determination of the area. Refer to your original determination (CPA-026 and attached maps) for exact boundaries and determinations or contact NRCS.