

Illinois
Henry

U.S. Department of Agriculture
Farm Service Agency

FARM: 8033
Prepared: 10/19/21 8:08 AM
Crop Year: 2022
Page: 4 of 7

Report ID: FSA-156EZ

Abbreviated 156 Farm Record

DISCLAIMER: This is data extracted from the web farm database. Because of potential messaging failures in MIDAS, this data is not guaranteed to be an accurate and complete representation of data contained in the MIDAS system, which is the system of record for Farm Records.

Owners: VANDERARK, MARVIN - MARVIN L VA L

Other Producers: None

Tract Number: 6673 Description O12 SEC 21/22 KEWANEE

FSA Physical Location : Henry, IL

ANSI Physical Location: Henry, IL

BIA Range Unit Number:

HEL Status: HEL: conservation system is being actively applied

Wetland Status: Wetland determinations not complete

WL Violations: None

Farmland	Cropland	DCP Cropland	WBP	WRP	EWP	CRP Cropland	GRP
37.51	37.51	37.51	0.0	0.0	0.0	0.0	0.0
State Conservation	Other Conservation	Effective DCP Cropland	Double Cropped	MPL/FWP			
0.0	0.0	37.51	0.0	0.0			

Crop	Base Acreage	PLC Yield	CCC-505 CRP Reduction
WHEAT	0.8	46	0.00
CORN	15.9	157	0.00
SOYBEANS	17.1	45	0.00
Total Base Acres:	33.8		

Owners: VANDERARK, MARVIN - MARVIN L VA L

Other Producers: None

[REDACTED TABLE CONTENT]

Farm 8033
Tract 6673
 2021 Program Year




CLU	Acres	HEL	Crop
7	36.44	HEL	
8	1.07	HEL	

Page Cropland Total: 37.51 acres






Map Created January 13, 2021

Common Land Unit

-  Cropland
-  Tract Boundary
-  psss_a_il_WMAS

Wetland Determination Identifiers

-  Restricted Use
-  Limited Restrictions
-  Exempt from Conservation Compliance Provisions

USDA FSA maps are for FSA Program administration only. This map does not represent a legal survey or reflect actual ownership; rather it depicts the information provided directly from the producer and/or the NAIP imagery. The producer accepts the data 'as is' and assumes all risks associated with its use. The USDA Farm Service Agency assumes no responsibility for actual or consequential damage incurred as a result of any user's reliance on this data outside FSA Programs. Wetland identifiers do not represent the size, shape, or specific determination of the area. Refer to your original determination (CPA-026 and attached maps) for exact boundaries and determinations or contact NRCS.

Illinois
Henry

U.S. Department of Agriculture
Farm Service Agency

FARM: 8033
Prepared: 10/19/21 8:08 AM
Crop Year: 2022
Page: 5 of 7

Report ID: FSA-156EZ

Abbreviated 156 Farm Record

DISCLAIMER: This is data extracted from the web farm database. Because of potential messaging failures in MIDAS, this data is not guaranteed to be an accurate and complete representation of data contained in the MIDAS system, which is the system of record for Farm Records.

[REDACTED]

Owners: [REDACTED]
Other Producers: [REDACTED]

Tract Number: 7752 Description O13 SEC 28 KEWANEE
FSA Physical Location : Henry, IL ANSI Physical Location: Henry, IL

BIA Range Unit Number:
HEL Status: HEL: conservation system is being actively applied
Wetland Status: Wetland determinations not complete
WL Violations: None

Farmland	Cropland	DCP Cropland	WBP	WRP	EWP	CRP Cropland	GRP
38.06	36.15	36.15	0.0	0.0	0.0	0.0	0.0
State Conservation	Other Conservation	Effective DCP Cropland	Double Cropped	MPL/FWP			
0.0	0.0	36.15	0.0	0.0			

Crop	Base Acreage	PLC Yield	CCC-505 CRP Reduction
CORN	30.0	157	0.00
SOYBEANS	4.9	45	0.00
Total Base Acres:	34.9		

Owners: VANDERARK, MARVIN - MARVIN L VA L
Other Producers: None

Farm 8033
Tract 7752
2021 Program Year







CLU	Acres	HEL	Crop
2	1.77	UHEL	NC
3	0.14	HEL	NC
4	36.15	UHEL	




Page Cropland Total: 36.15 acres

Map Created January 14, 2021

Common Land Unit

-  Cropland
-  Non-Cropland
-  Tract Boundary
-  psss_a_il_WMAS

Wetland Determination Identifiers

-  Restricted Use
-  Limited Restrictions
-  Exempt from Conservation Compliance Provisions

DISCLAIMER: This is data extracted from the web farm database. Because of potential messaging failures in MIDAS, this data is not guaranteed to be an accurate and complete representation of data contained in the MIDAS system, which is the system of record for Farm Records.

[REDACTED]

Tract Number: 8341 Description M15 SEC 23 GALVA
FSA Physical Location : Henry, IL ANSI Physical Location: Henry, IL
BIA Range Unit Number:
HEL Status: HEL: conservation system is being actively applied
Wetland Status: Wetland determinations not complete
WL Violations: None

Farmland	Cropland	DCP Cropland	WBP	WRP	EWP	CRP Cropland	GRP
58.7	58.7	58.7	0.0	0.0	0.0	0.0	0.0
State Conservation	Other Conservation	Effective DCP Cropland	Double Cropped	MPL/FWP			
0.0	0.0	58.7	0.0	0.0			

Crop	Base Acreage	PLC Yield	CCC-505 CRP Reduction
WHEAT	0.3	50	0.00
CORN	34.8	157	0.00
SOYBEANS	23.6	45	0.00
Total Base Acres:	58.7		

Owners: VANDERARK, MARVIN - MARVIN L VA L



CLU	Acres	HEL	Crop
1	58.7	HEL	

Page Cropland Total: 58.7 acres


Map Created January 14, 2021

Common Land Unit

- Cropland
- Tract Boundary
- psss_a_il_WMAS

Wetland Determination Identifiers

- Restricted Use
- ▼ Limited Restrictions
- Exempt from Conservation Compliance Provisions



USDA FSA maps are for FSA Program administration only. This map does not represent a legal survey or reflect actual ownership; rather it depicts the information provided directly from the producer and/or the NAIP imagery. The producer accepts the data 'as is' and assumes all risks associated with its use. The USDA Farm Service Agency assumes no responsibility for actual or consequential damage incurred as a result of any user's reliance on this data outside FSA Programs. Wetland identifiers do not represent the size, shape, or specific determination of the area. Refer to your original determination (CPA-026 and attached maps) for exact boundaries and determinations or contact NRCS.

Illinois
Henry

U.S. Department of Agriculture
Farm Service Agency

FARM: 8033
Prepared: 10/19/21 8:08 AM
Crop Year: 2022
Page: 7 of 7

Report ID: FSA-156EZ

Abbreviated 156 Farm Record

DISCLAIMER: This is data extracted from the web farm database. Because of potential messaging failures in MIDAS, this data is not guaranteed to be an accurate and complete representation of data contained in the MIDAS system, which is the system of record for Farm Records.

Other Producers: None

Tract Number: 8342 Description M15 SEC 23 GALVA

FSA Physical Location : Henry, IL ANSI Physical Location: Henry, IL

BIA Range Unit Number:

HEL Status: HEL: conservation system is being actively applied

Wetland Status: Wetland determinations not complete

WL Violations: None

Farmland	Cropland	DCP Cropland	WBP	WRP	EWP	CRP Cropland	GRP
123.72	119.68	119.68	0.0	0.0	0.0	0.0	0.0
State Conservation	Other Conservation	Effective DCP Cropland	Double Cropped	MPL/FWP			
0.0	0.0	119.68	0.0	0.0			

Crop	Base Acreage	PLC Yield	CCC-505 CRP Reduction
WHEAT	0.6	50	0.00
CORN	69.4	157	0.00
SOYBEANS	48.6	45	0.00
Total Base Acres:	118.6		

Owners: VANDERARK, MARVIN - MARVIN L VA L

Other Producers: None







CLU	Acres	HEL	Crop
3	105.25	NHEL	
4	14.43	HEL	
5	4.04	UHEL	NC





Page Cropland Total: 119.68 acres

Map Created January 14, 2021

Common Land Unit

-  Cropland
-  Non-Cropland
-  Tract Boundary
-  psss_a_il_WMAS

Wetland Determination Identifiers

-  Restricted Use
-  Limited Restrictions
-  Exempt from Conservation
-  Compliance Provisions

USDA FSA maps are for FSA Program administration only. This map does not represent a legal survey or reflect actual ownership; rather it depicts the information provided directly from the producer and/or the NAIP imagery. The producer accepts the data 'as is' and assumes all risks associated with its use. The USDA Farm Service Agency assumes no responsibility for actual or consequential damage incurred as a result of any user's reliance on this data outside FSA Programs. Wetland identifiers do not represent the size, shape, or specific determination of the area. Refer to your original determination (CPA-026 and attached maps) for exact boundaries and determinations or contact NRCS.